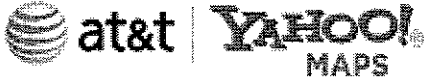


AT&T Yahoo! Mail

Search the Web



Welcome, jamesbanish@sbcgl...  
[Sign Out, My Account]

Maps Home | Map

# Yahoo! Driving Directions

Starting from: **A** 10635 Dunham Rd, Hartland, MI 48353-1017

Arriving at: **B** 125 S Church St, Brighton, MI 48116-1652

Distance: 10.1 miles    Approximate Travel Time: 17 mins

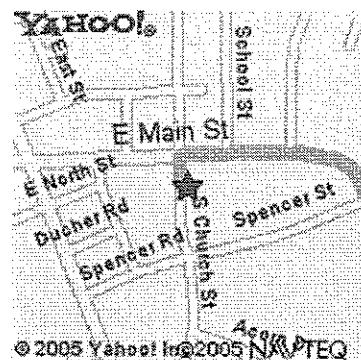
## Your Directions

1.	Start at 10635 DUNHAM RD, HARTLAND - go 0.5 mi
2.	Turn <b>L</b> on HARTLAND RD - go 1.0 mi
3.	Turn <b>R</b> on HIGHLAND RD[M-59] - go 0.3 mi
4.	Turn <b>L</b> on OLD US-23 - go 7.0 mi
5.	Turn <b>R</b> on SPENCER RD - go 0.9 mi
6.	Bear <b>R</b> on E MAIN ST - go 0.3 mi
7.	Turn <b>L</b> on S CHURCH ST - go < 0.1 mi
8.	Arrive at 125 S CHURCH ST, BRIGHTON

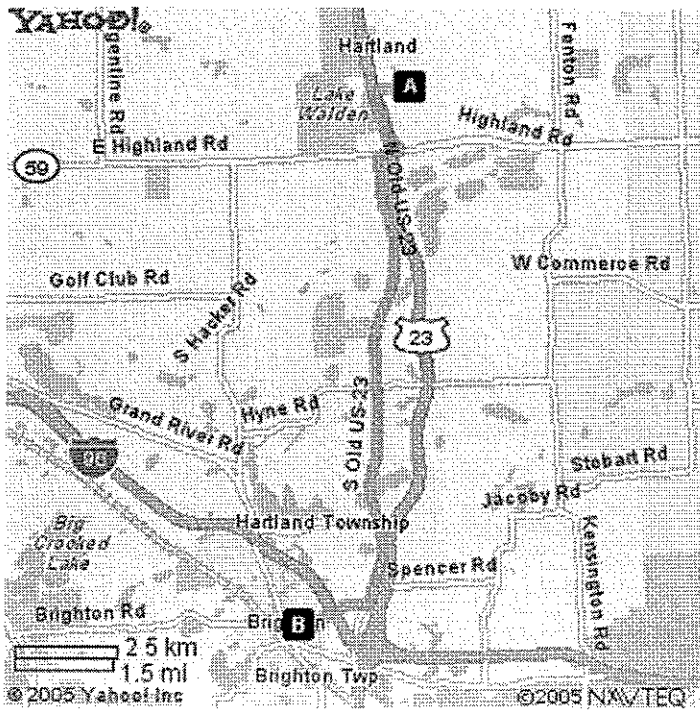
When using any driving directions or map it's a good idea to do a reality check and make sure the road still exists watch out for construction, and follow all traffic safety precautions. This is only to be used as an aid in planning.

## Your Full Route

### Your Destination



Address:  
125 S Church St  
Brighton, MI 48116-1652



Copyright 2006 © Yahoo! Inc [Privacy Policy](#) | [Terms of Service](#) | [Yahoo! Maps Terms of Use](#) | [Send Feedback](#) | [Help](#)